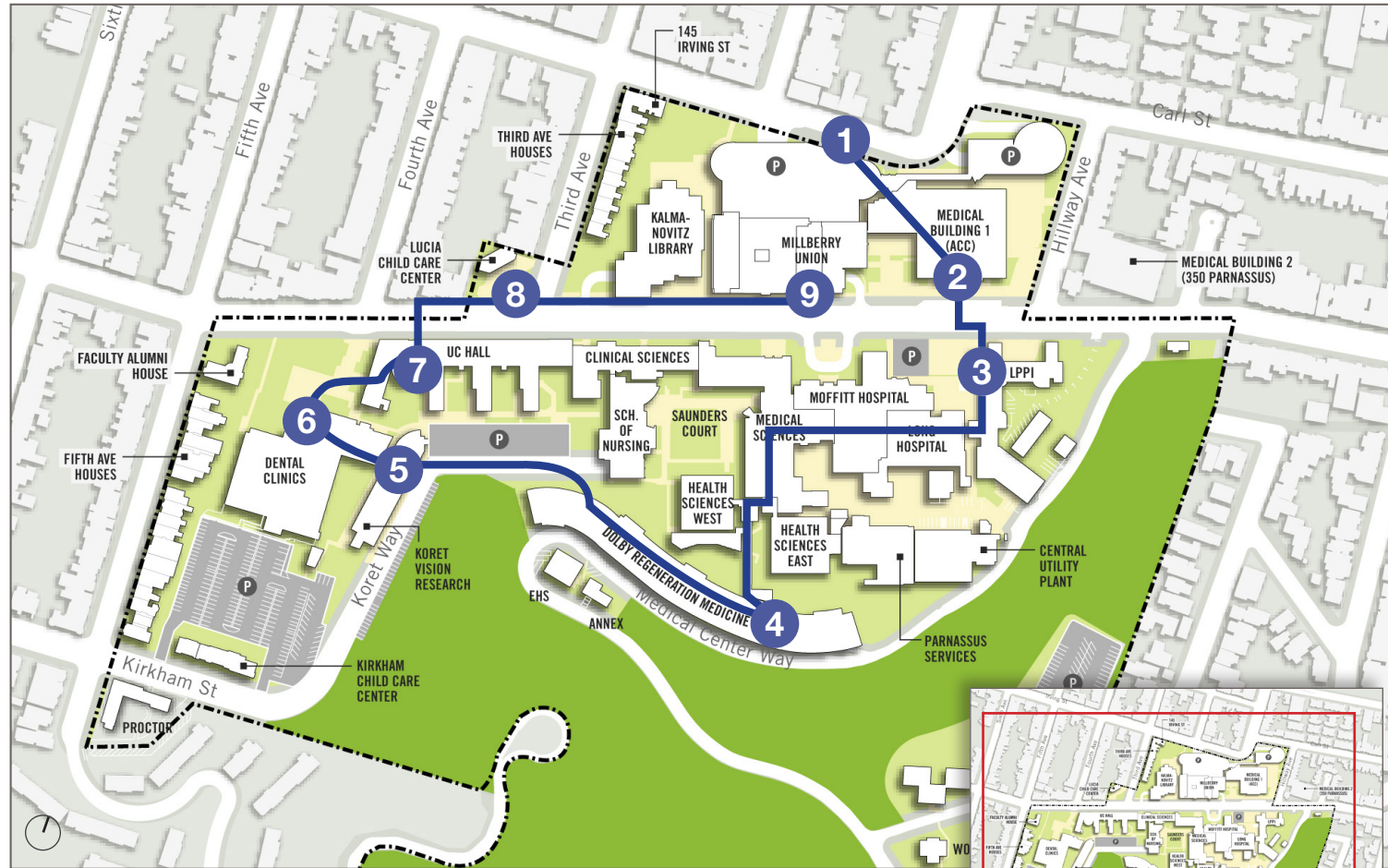



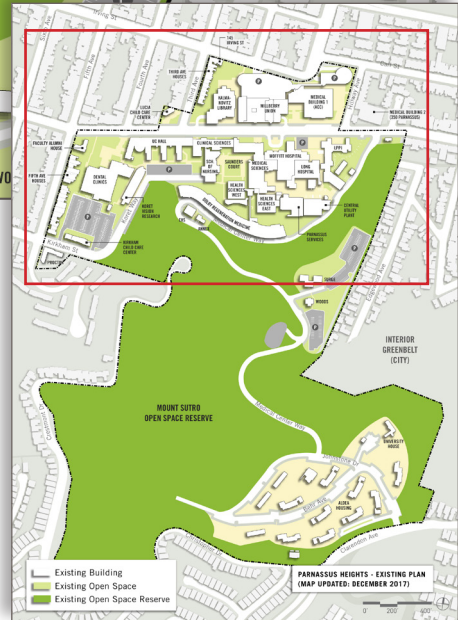


# UCSF PARNASSUS CAMPUS WALKING TOUR MAP



## Legend

-  Tour Route
-  Existing Open Space
-  Existing Open Space Reserve



## Locations

## Opportunities

<p><b>1 N-Judah Muni Stop</b> Begin tour at the light rail stop which is one of the main entry points to campus.</p>	<ul style="list-style-type: none"> <li>Enhance campus entrance</li> </ul>
<p><b>2 Ambulatory Care Center (ACC)</b> This site provides the opportunity to see a unique view point of the San Francisco skyline.</p>	<ul style="list-style-type: none"> <li>Take advantage of view corridor</li> <li>Make campus more porous</li> <li>Farmer's market</li> <li>Park to Peak concept</li> </ul>
<p><b>3 Langlely Porter Psychiatric Institute (LPPI)</b> This is the site of the new hospital.</p>	<ul style="list-style-type: none"> <li>New hospital</li> </ul>
<p><b>4 Dolby Regeneration Medicine Building</b> The newest building on campus features a rooftop garden.</p>	<ul style="list-style-type: none"> <li>Integrating open space into buildings</li> <li>Inspiration for new spaces on campus</li> <li>Service corridor</li> </ul>
<p><b>5 Koret Vision Center</b> The Koret Vision Center provides a good view point of the western part of campus.</p>	<ul style="list-style-type: none"> <li>Faculty and student housing</li> <li>Sunset Trail</li> </ul>
<p><b>6 Dentistry Clinics</b> Stop in the courtyard to discuss the dentistry programs.</p>	
<p><b>7 UC Hall</b> Visit the Zakheim murals in Toland Hall to learn about UCSF's history.</p>	<ul style="list-style-type: none"> <li>Highlight historic significance of UCSF</li> </ul>
<p><b>8 Clinical Sciences Building</b> Pause in the park near the Childcare Center to discuss current construction at CSB.</p>	<ul style="list-style-type: none"> <li>Community amenities provided by UCSF</li> <li>Streetscape improvements</li> </ul>
<p><b>9 Millberry Union</b> End tour with a discussion about UCSF and neighborhood amenities.</p>	<ul style="list-style-type: none"> <li>Neighborhood amenities: fitness center, food services, Walgreens etc.</li> <li>Shuttle stops</li> </ul>